










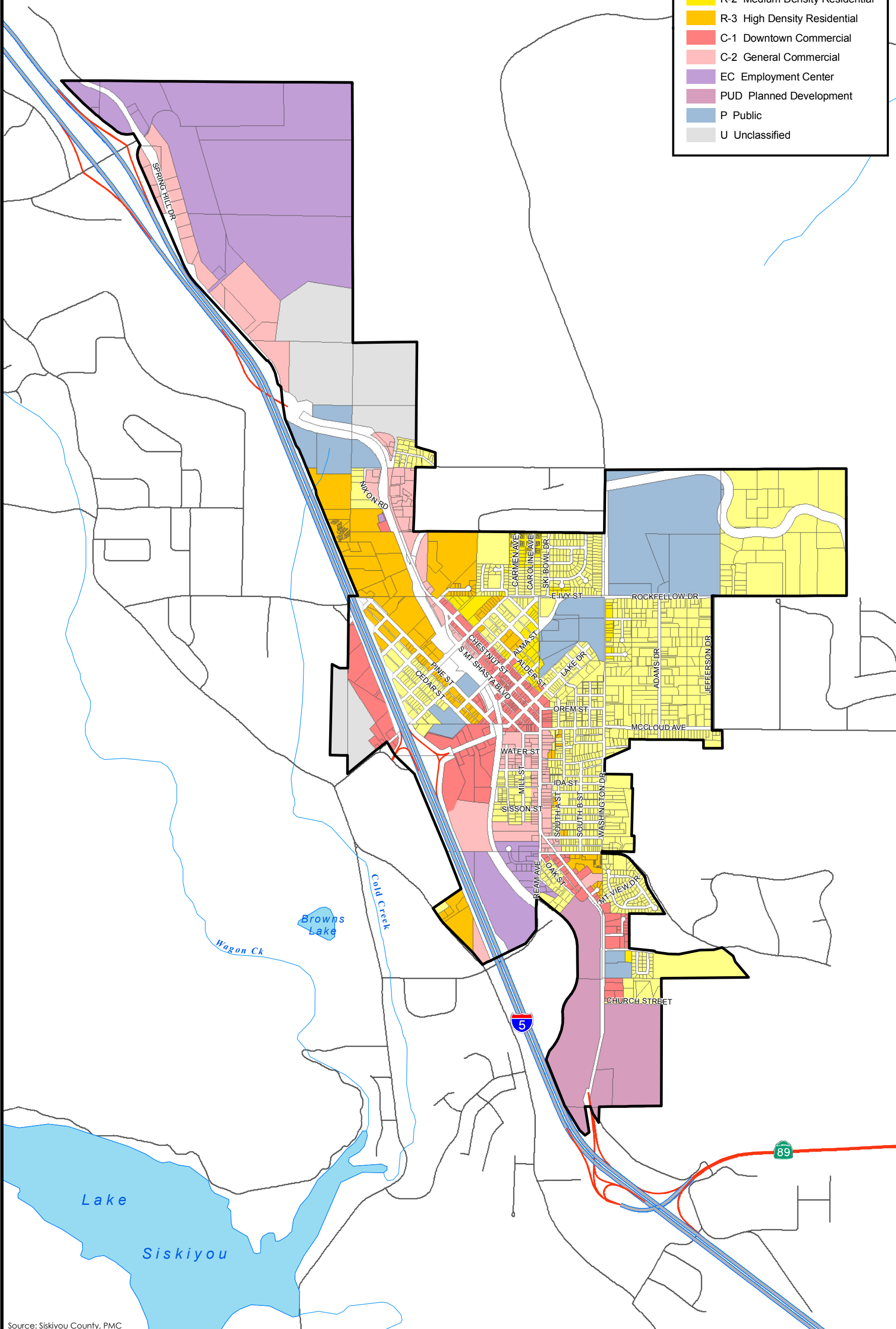


T:\GIS\SISKIYOU\_COUNTY\MKDS\MTSHASTA\_ZONING2008.MXD - 5/27/2009 @ 12:40:00 PM

**Zoning Legend**

-  City Limits
-  Parcel Boundaries
-  R-1 Low Density Residential
-  R-2 Medium Density Residential
-  R-3 High Density Residential
-  C-1 Downtown Commercial
-  C-2 General Commercial
-  EC Employment Center
-  PUD Planned Development
-  P Public
-  U Unclassified



Source: Siskiyou County, PMC

